






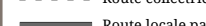
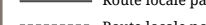
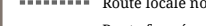
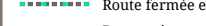
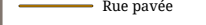
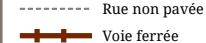
**Carte routière**

**Légende**


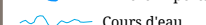
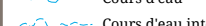

**Limites administratives**

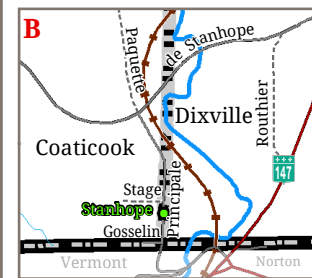
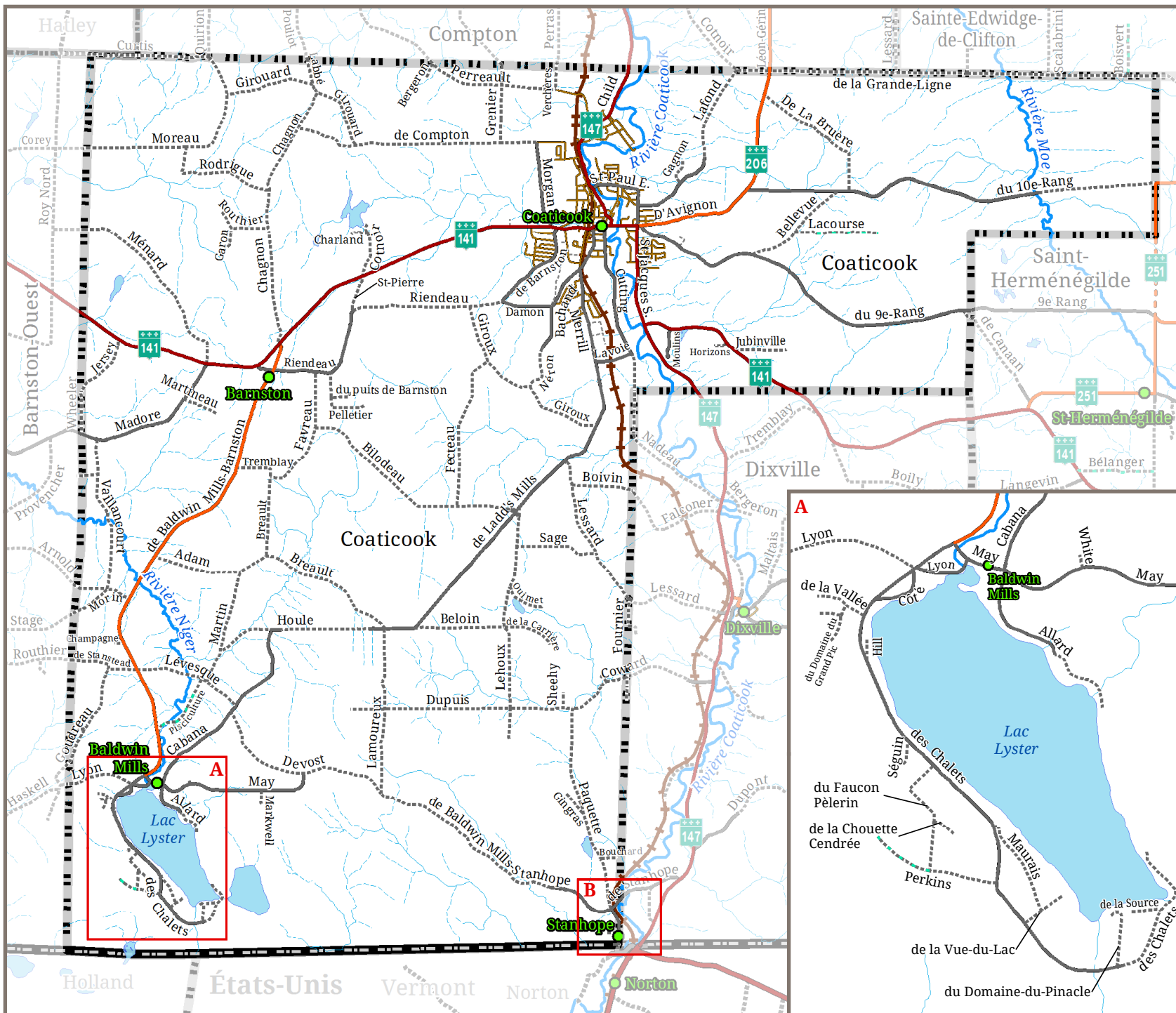
-  Municipalité
-  MRC
-  États-Unis
-  Ville, village ou hameau

**Transport**

-  Route principale
-  Route collectrice pavée
-  Route collectrice non pavée
-  Route locale pavée
-  Route locale non pavée
-  Route fermée en hiver
-  Rue pavée
-  Rue non pavée
-  Voie ferrée

**Hydrographie**

-  Rivière importante
-  Cours d'eau
-  Cours d'eau intermittent
-  Plan d'eau



 ÉDITION 2016

Projection: NAD83 MTM 7  
Sources: Adresses Québec, BDTQ  
MRC de Coaticook  
Service de l'aménagement  
Martin Mimeault, géomaticien

