

Légende

Limites administratives

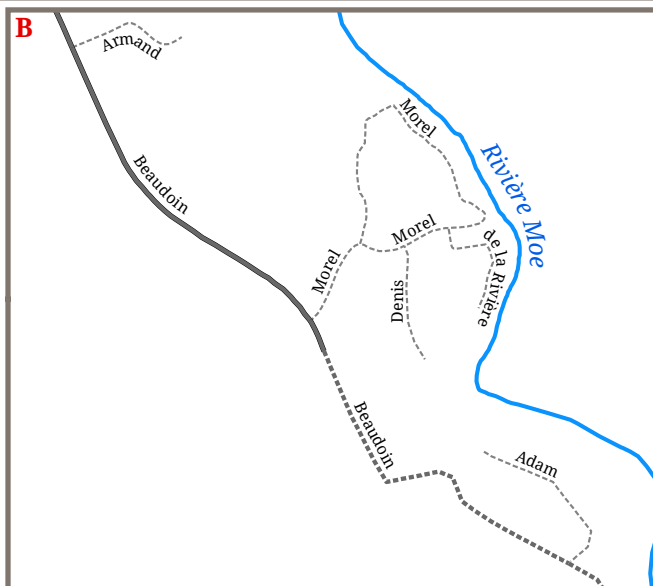
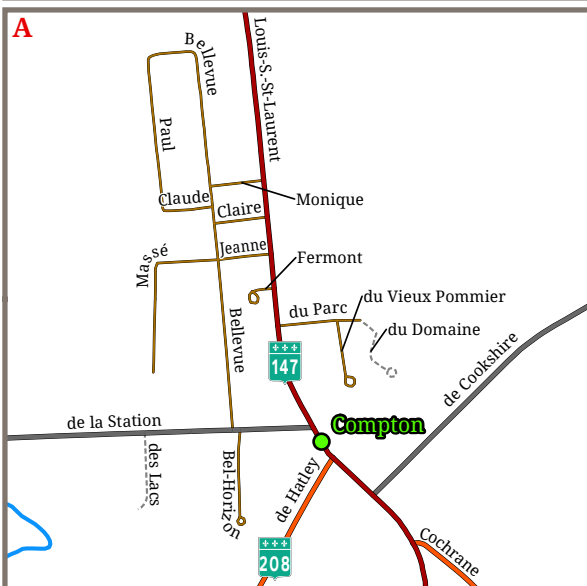
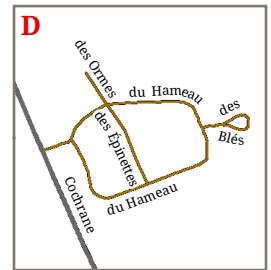
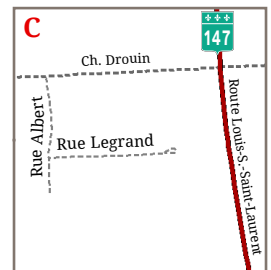
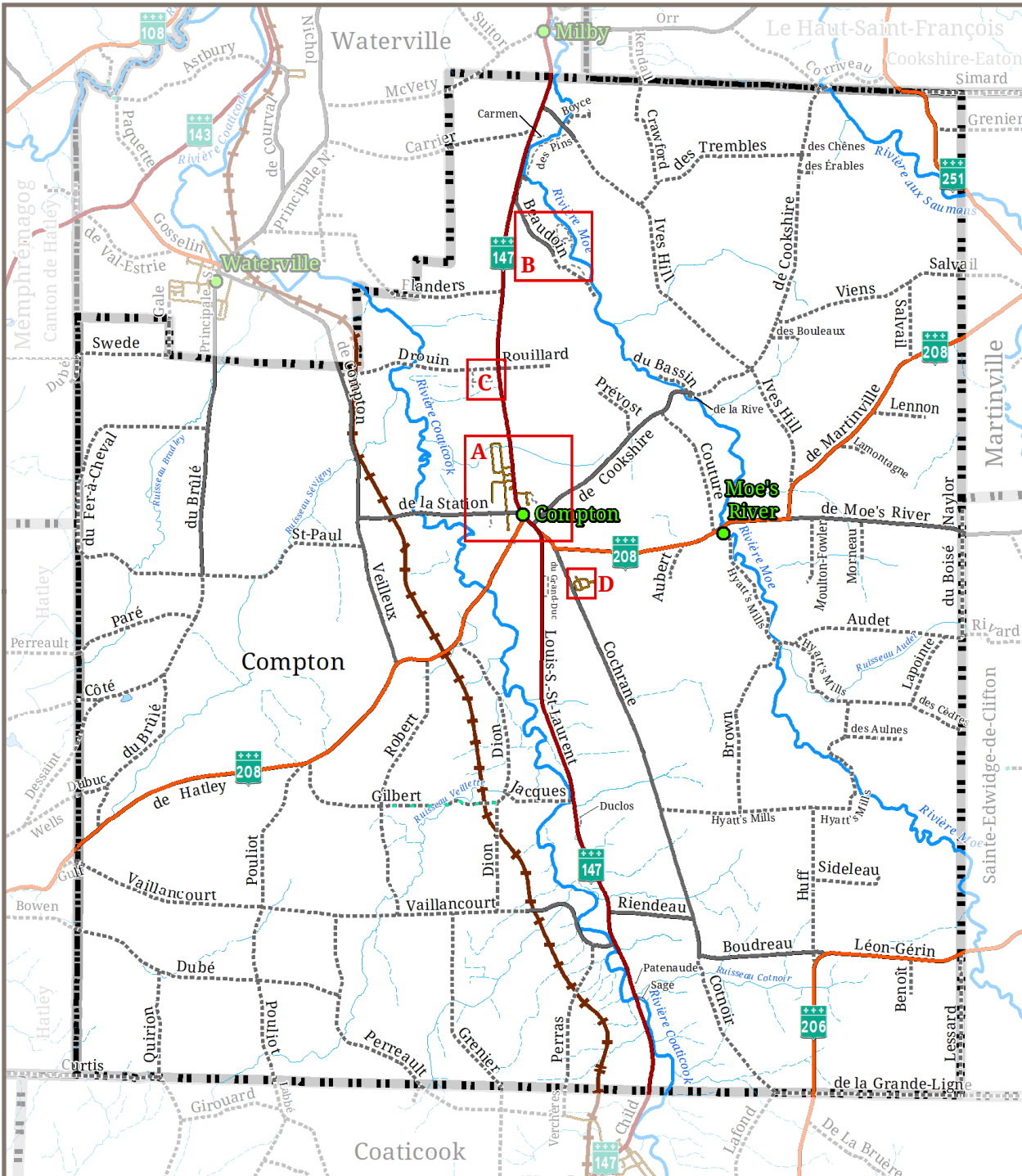
- Municipalité
- MRC
- Ville, village ou hameau

Transport

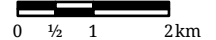
- Route principale
- Route collectrice pavée
- Route locale pavée
- Route locale non pavée
- Route fermée en hiver
- Rue pavée
- Rue non pavée
- Voie ferrée

Hydrographie

- Rivière importante
- Cours d'eau
- Cours d'eau intermittent
- Plan d'eau



Échelle: 1:100 000



ÉDITION 2018

Projection: NAD83 MTM 7

Sources: Adresses Québec, BDTQ

MRC de Coaticook
Service de l'aménagement
Martin Mimeault, géomaticien