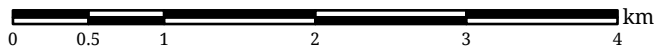


ÉDITION 2016

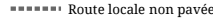
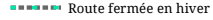
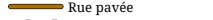


Échelle: 1:50 000

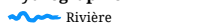
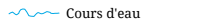
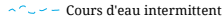
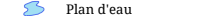
Limites administratives

-  Municipalité
-  États-Unis
-  Ville, village ou hameau

Transport

-  Route principale
-  Route collectrice pavée
-  Route locale pavée
-  Route locale non pavée
-  Route fermée en hiver
-  Rue pavée
-  Voie ferrée

Hydrographie

-  Rivière
-  Cours d'eau
-  Cours d'eau intermittent
-  Plan d'eau



Projection: NAD83 MTM 7

Sources: Adresses Québec, BDTQ

MRC de Coaticook
 Service de l'aménagement
 Martin Mimeault, géomaticien